



## Capital Access Program

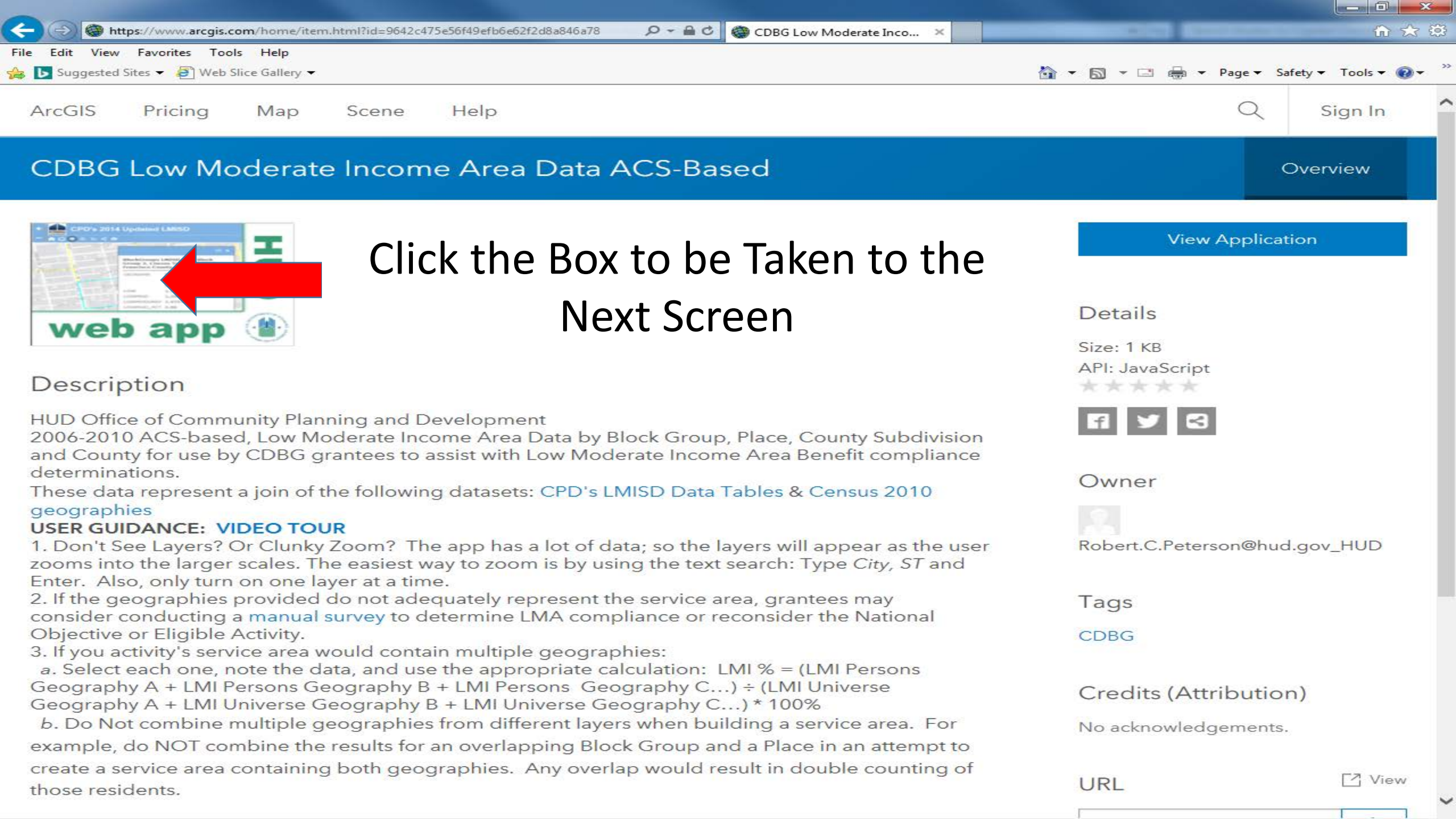
*“How Do I know I am in a Low to Moderate Income Area”*





**Copy and Paste the Link Below to be Taken To  
the “CDBG Low Moderate Income Area Data  
ACS”**

***[https://www.arcgis.com/home/item.html?  
id=9642c475e56f49efb6e62f2d8a846a78](https://www.arcgis.com/home/item.html?id=9642c475e56f49efb6e62f2d8a846a78)***



# CDBG Low Moderate Income Area Data ACS-Based

Overview

View Application

## Details

Size: 1 KB  
API: JavaScript  
★★★★★



## Owner

  
Robert.C.Peterson@hud.gov\_HUD

## Tags

CDBG

## Credits (Attribution)

No acknowledgements.

URL [View](#)

Click the Box to be Taken to the Next Screen



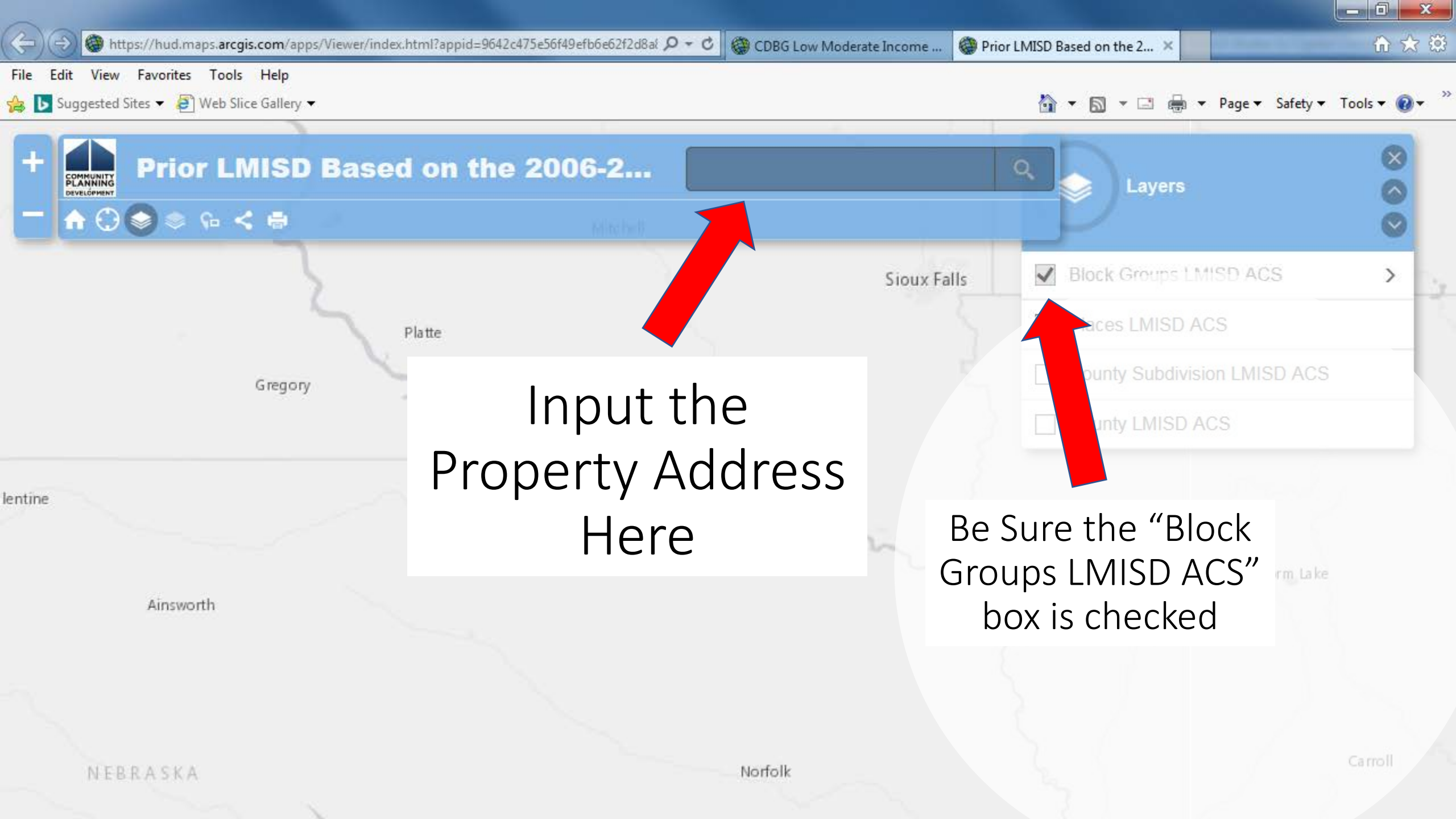
## Description

HUD Office of Community Planning and Development  
2006-2010 ACS-based, Low Moderate Income Area Data by Block Group, Place, County Subdivision and County for use by CDBG grantees to assist with Low Moderate Income Area Benefit compliance determinations.

These data represent a join of the following datasets: [CPD's LMISD Data Tables & Census 2010 geographies](#)

### USER GUIDANCE: VIDEO TOUR

1. Don't See Layers? Or Clunky Zoom? The app has a lot of data; so the layers will appear as the user zooms into the larger scales. The easiest way to zoom is by using the text search: Type *City*, *ST* and Enter. Also, only turn on one layer at a time.
2. If the geographies provided do not adequately represent the service area, grantees may consider conducting a [manual survey](#) to determine LMA compliance or reconsider the National Objective or Eligible Activity.
3. If you activity's service area would contain multiple geographies:
  - a. Select each one, note the data, and use the appropriate calculation:  $LMI \% = (LMI \text{ Persons Geography A} + LMI \text{ Persons Geography B} + LMI \text{ Persons Geography C...}) \div (LMI \text{ Universe Geography A} + LMI \text{ Universe Geography B} + LMI \text{ Universe Geography C...}) * 100\%$
  - b. Do Not combine multiple geographies from different layers when building a service area. For example, do NOT combine the results for an overlapping Block Group and a Place in an attempt to create a service area containing both geographies. Any overlap would result in double counting of those residents.



Input the  
Property Address  
Here

Be Sure the "Block  
Groups LMISD ACS"  
box is checked



COMMUNITY PLANNING DEVELOPMENT  
Prior LMISD Based on the 2006-2...  
421 E City Hall Ave, Norfolk, VA, 23510, USA  
Layers

- Block Groups LMISD ACS
- Places LMISD ACS
- County Subdivision LMISD ACS
- County LMISD ACS

Once Your "Search Result" box appears, Click Anywhere Outside of the Box.




Search result  
421 E City Hall Ave, Norfolk, Virginia, 23510



- Block Groups LMISD ACS >
- Places LMISD ACS
- County Subdivision LMISD ACS
- County LMISD ACS

Look for the Line that Says  
“LOWMOD\_PCT”. This  
number must be above  
51% to be Eligible.



**BlockGroups LMISD ACS: Block  
Group 1, Census Tract 49, Norfolk  
city, Virginia**

GEONAME	Block Group 1, Census Tract 49, Norfolk city, Virginia
LOW	290.00
LOWMOD	770.00
LOWMODUNIV	2,525.00
LOWMOD_PCT	30.50
UCLOW	0.00
UCLOWMOD	0.00
UCLOWMOD_P	0.00